17-029

FCI-33 Crop Insurance Actuarial Map

Prepared by the Springfield Field Underwriting Office

MAP INDEX

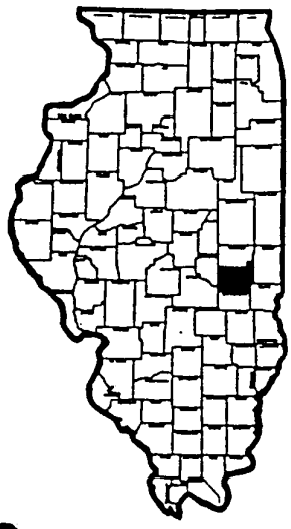

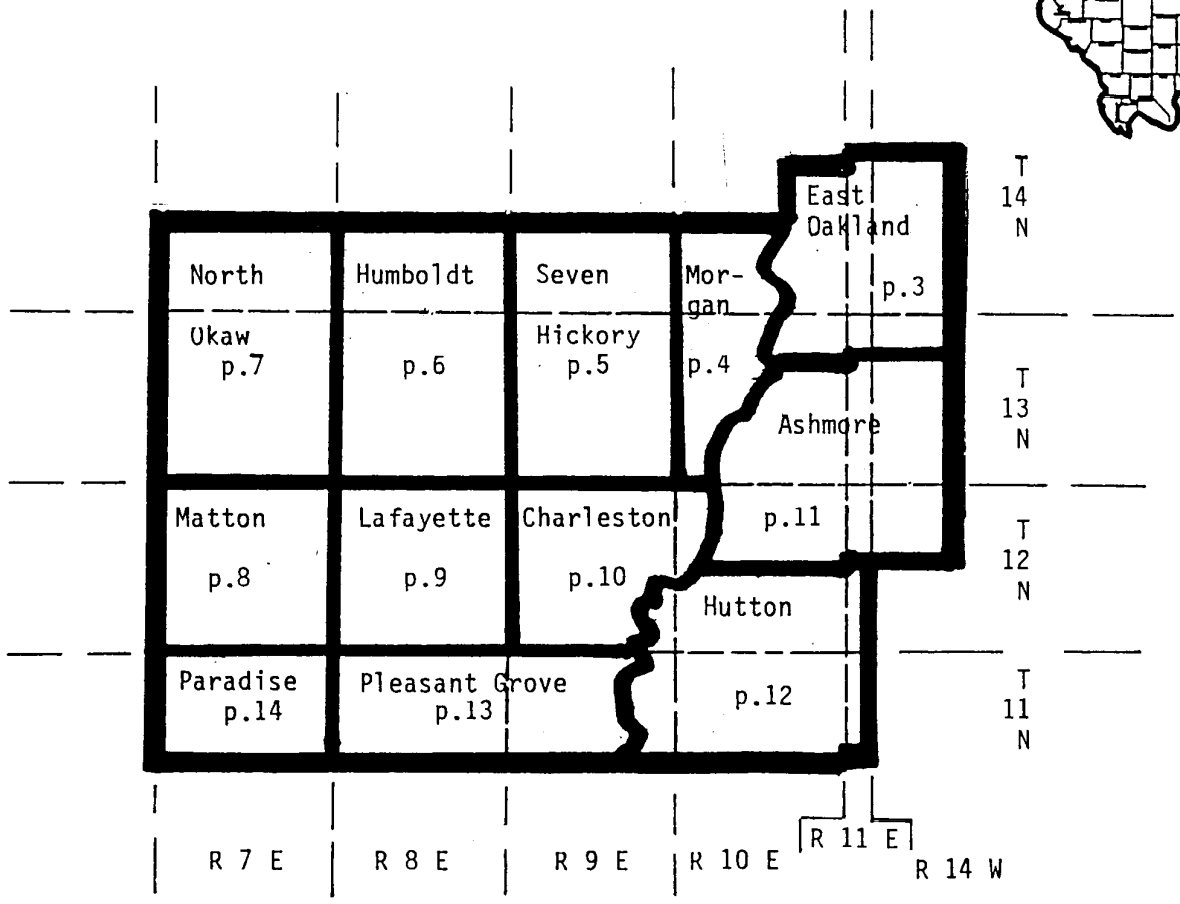

17-029

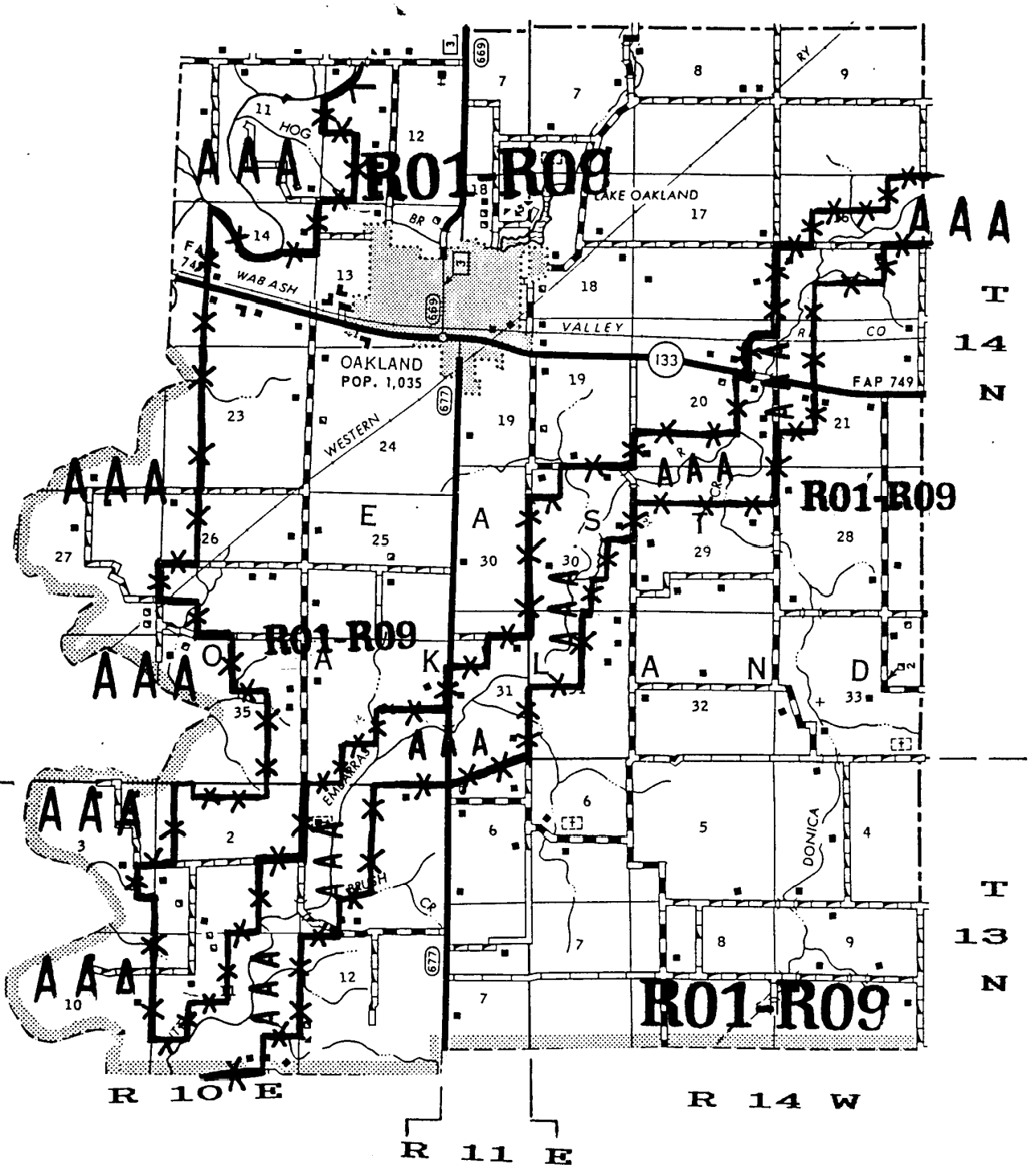

DATE: FEB 2 1 1992 | FCI-33 ACTUARIAL MAP | PG 3 OF 14

17-029

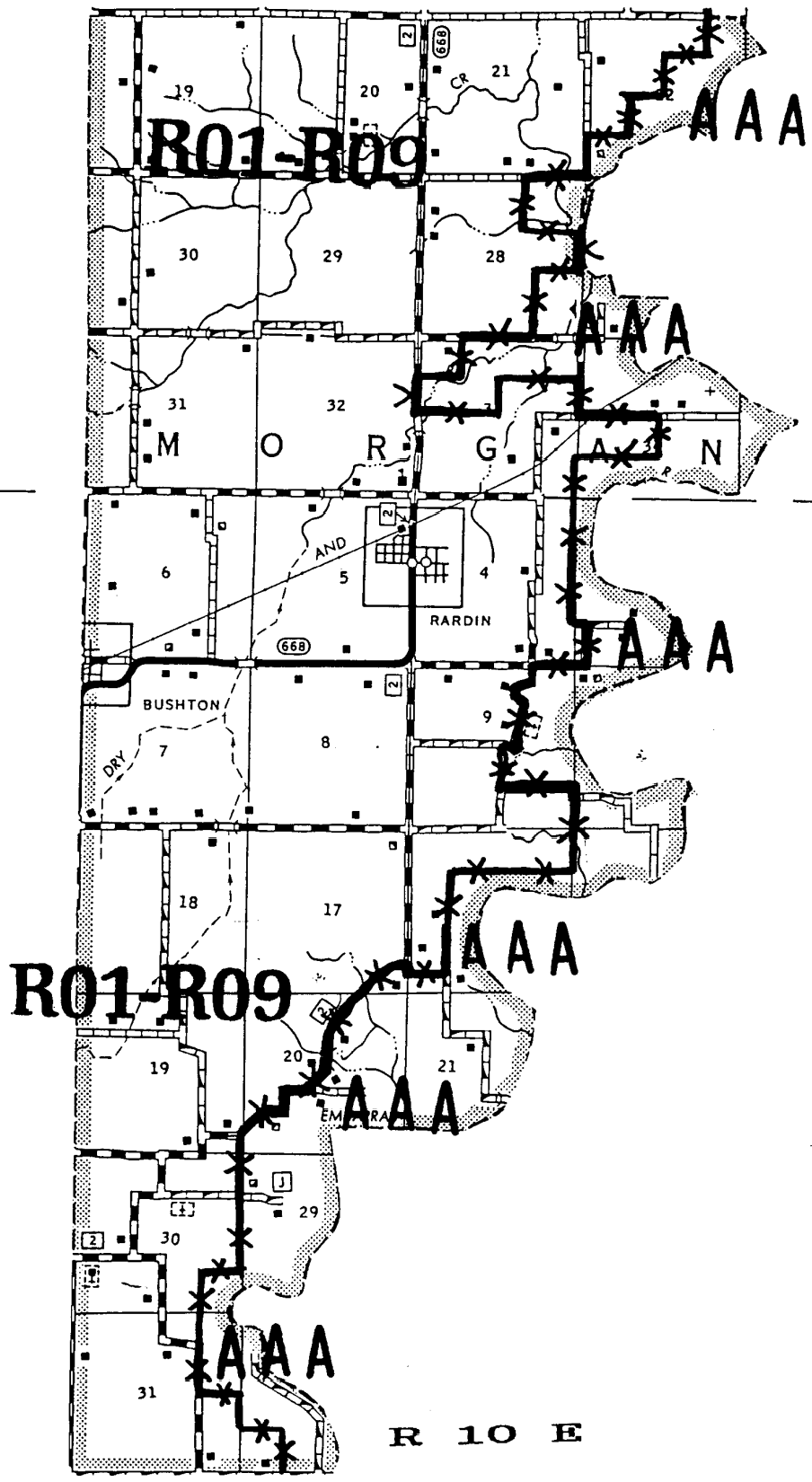

DATE: FEB 2 1 1992	FCI-33 ACTUARIAL MAP	PG 4 OF 14

17-029

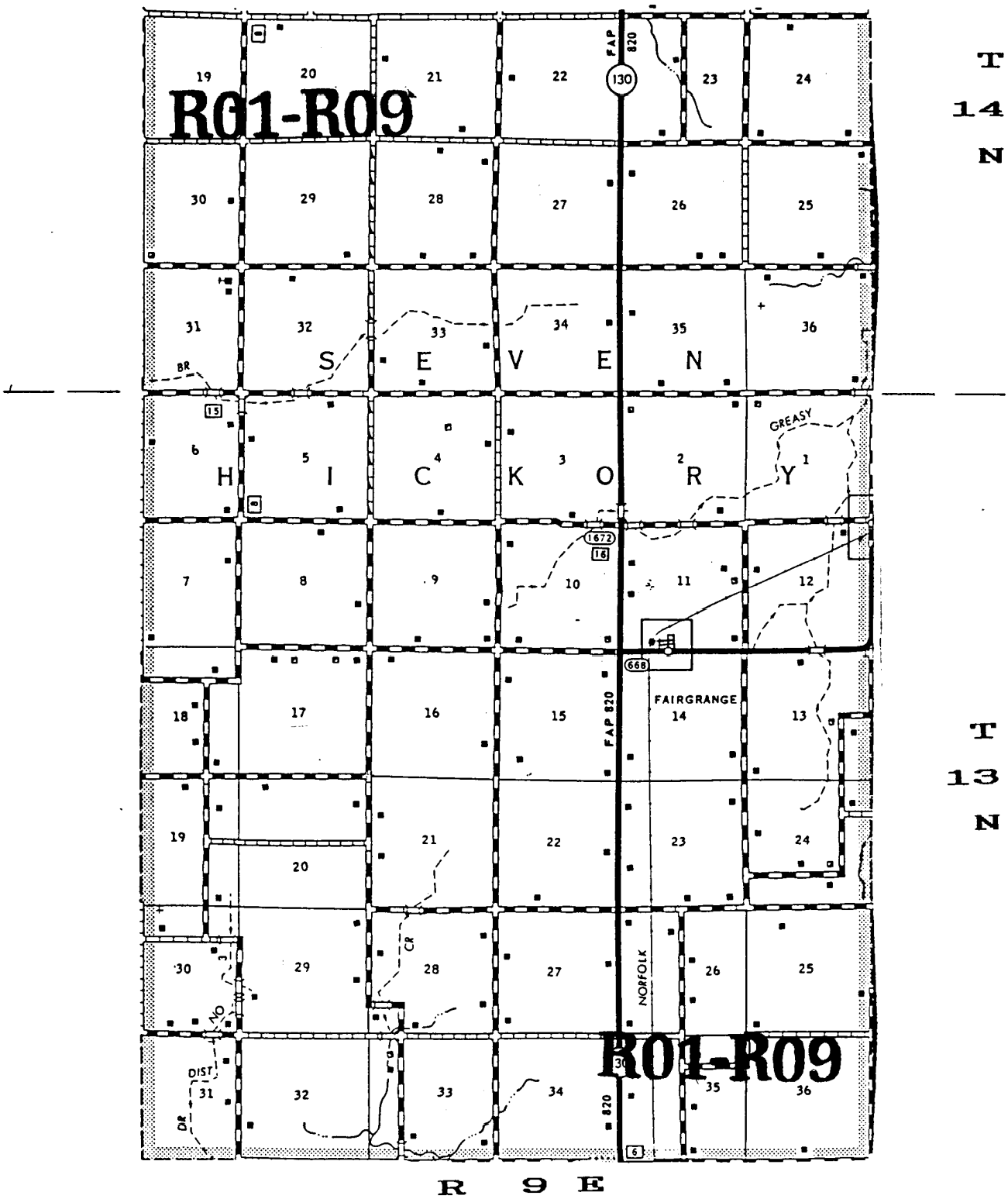

DATE: FEB 21 1992 | FCI-33 ACTUARIAL MAP | PG 5 OF 14

17-029

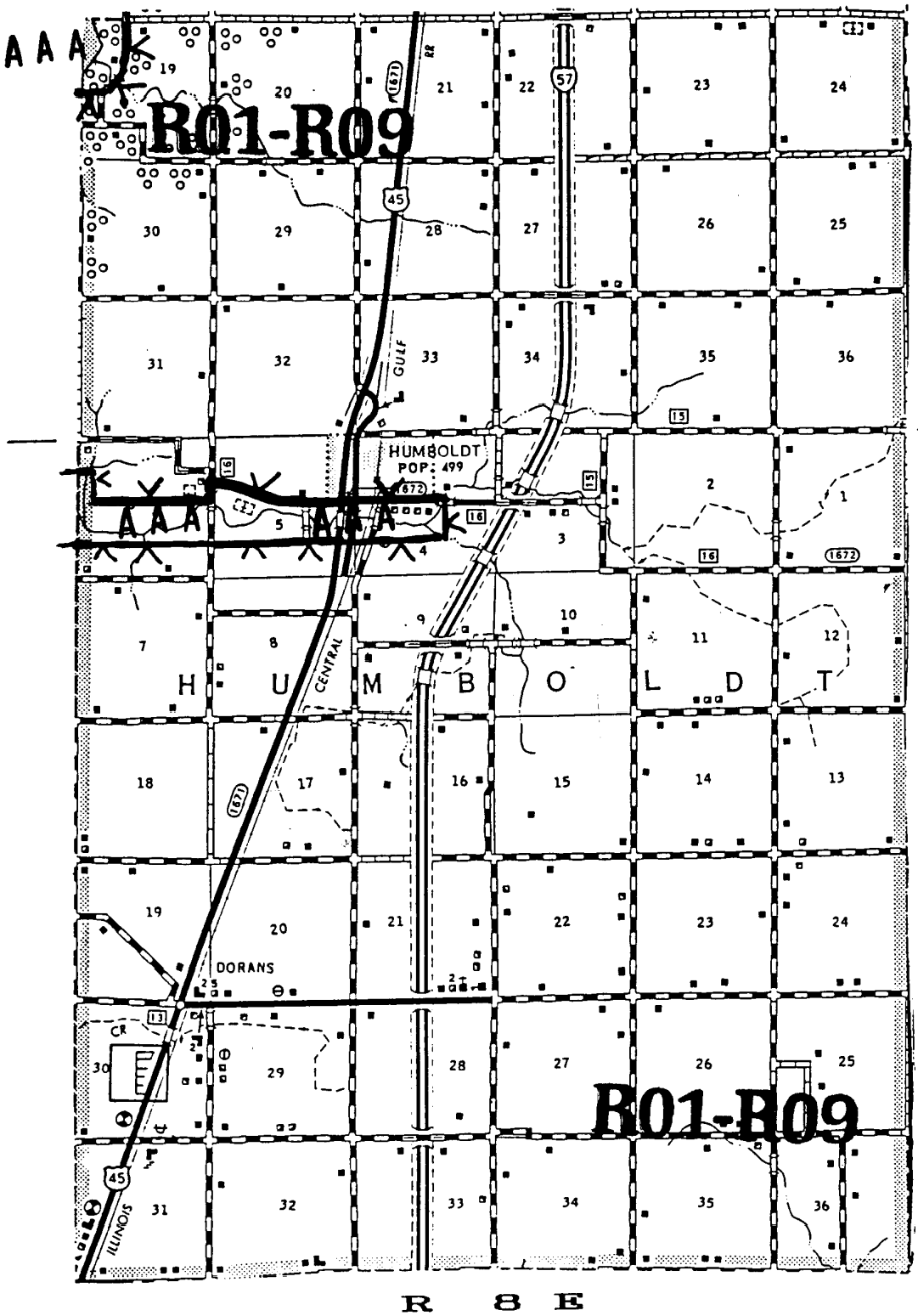

DATE: FEB 2 1 1992 | FCI-33 ACTUARIAL MAP | PG 6 OF 14

17 - 029

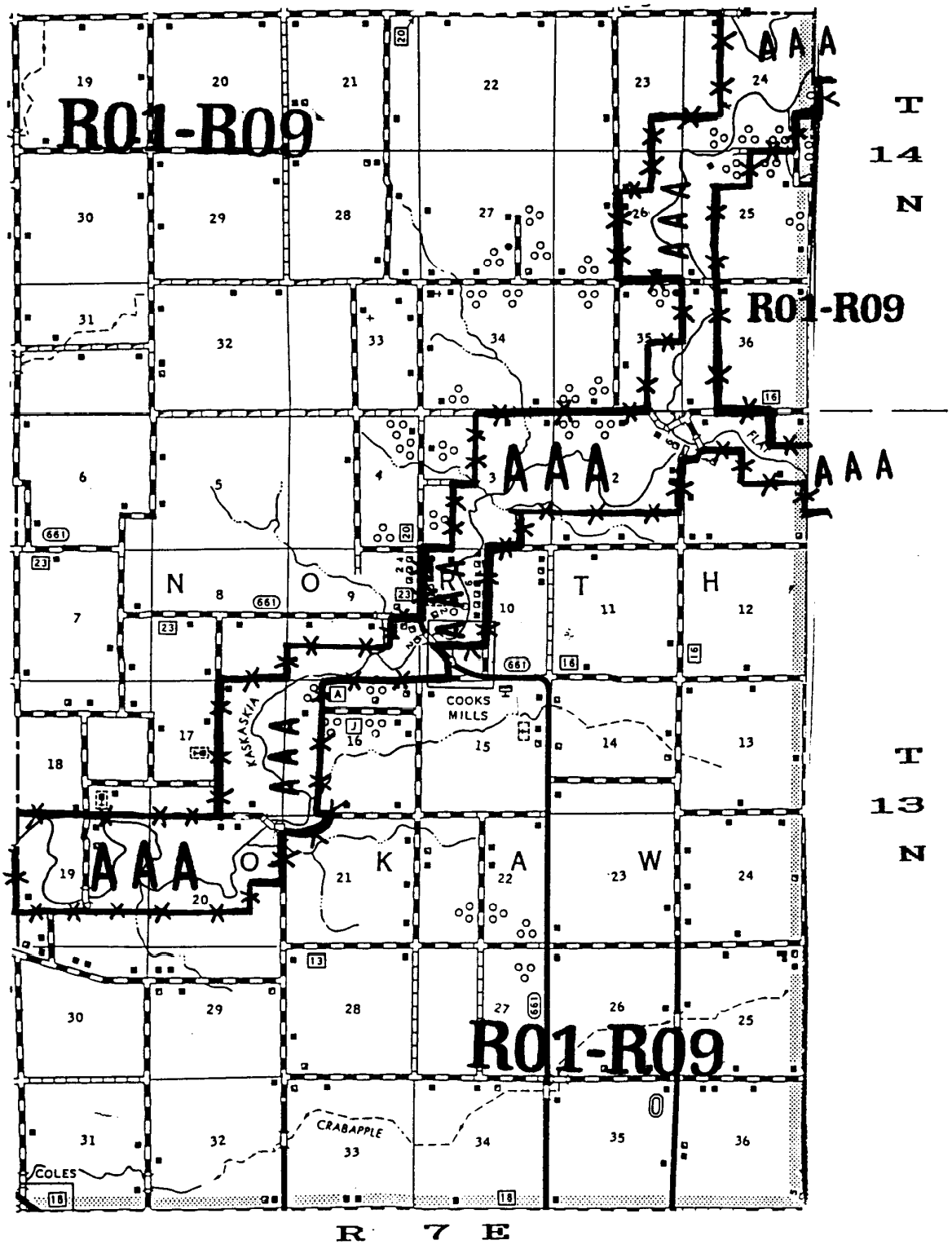
R01-R09
AAA
T 14 N
R01-R09
AAA
AAA
NORTH
AAA
COOKS MILLS
KASKASKIA
T 13 N
AAA
OKAW
R01-R09
CRABAPPLE
COLES
R 7 E

17-029

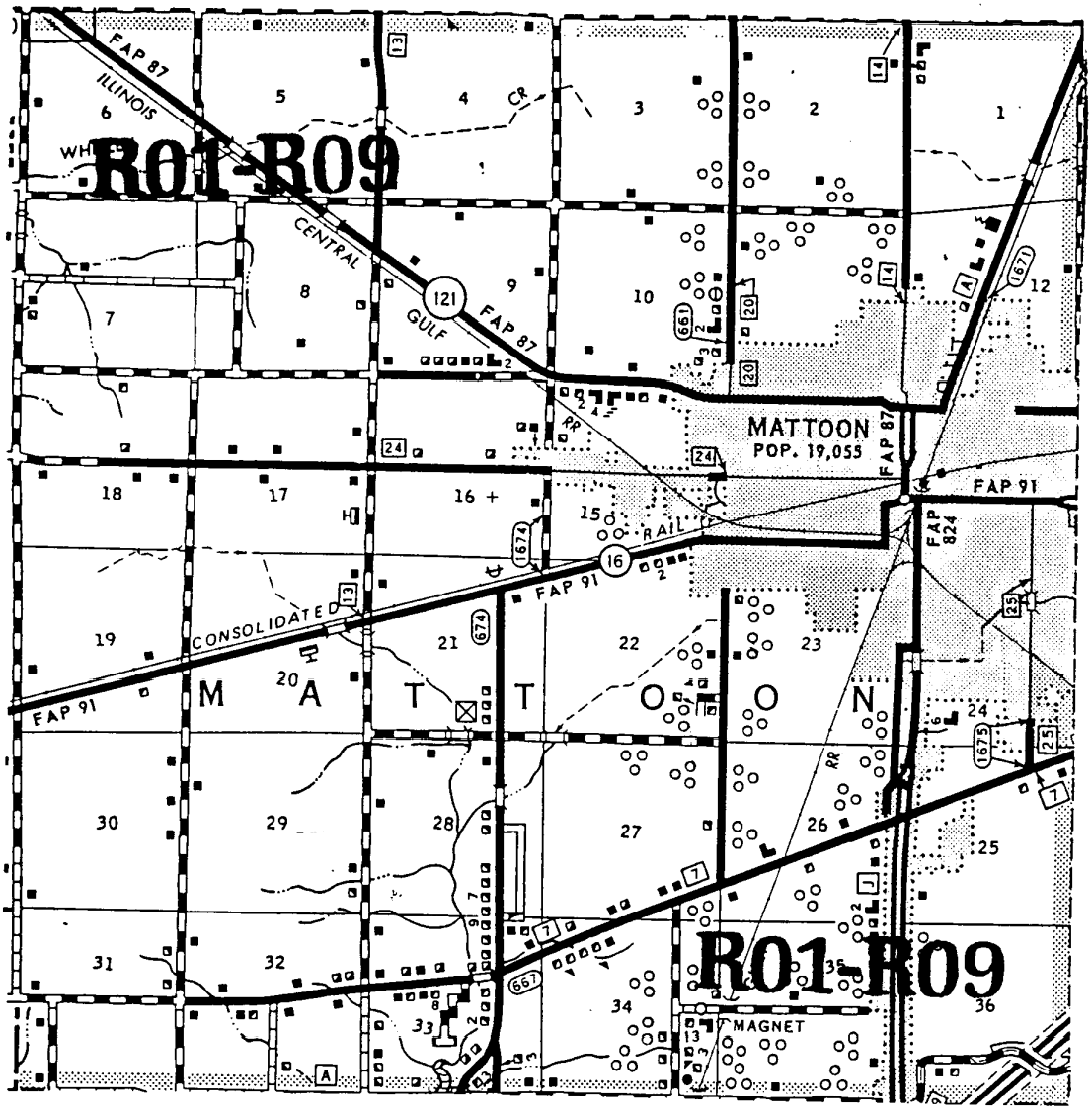

DATE: FEB 2 1 1992	FCI-33 ACTUARIAL MAP	PG 8 OF 14

17-029

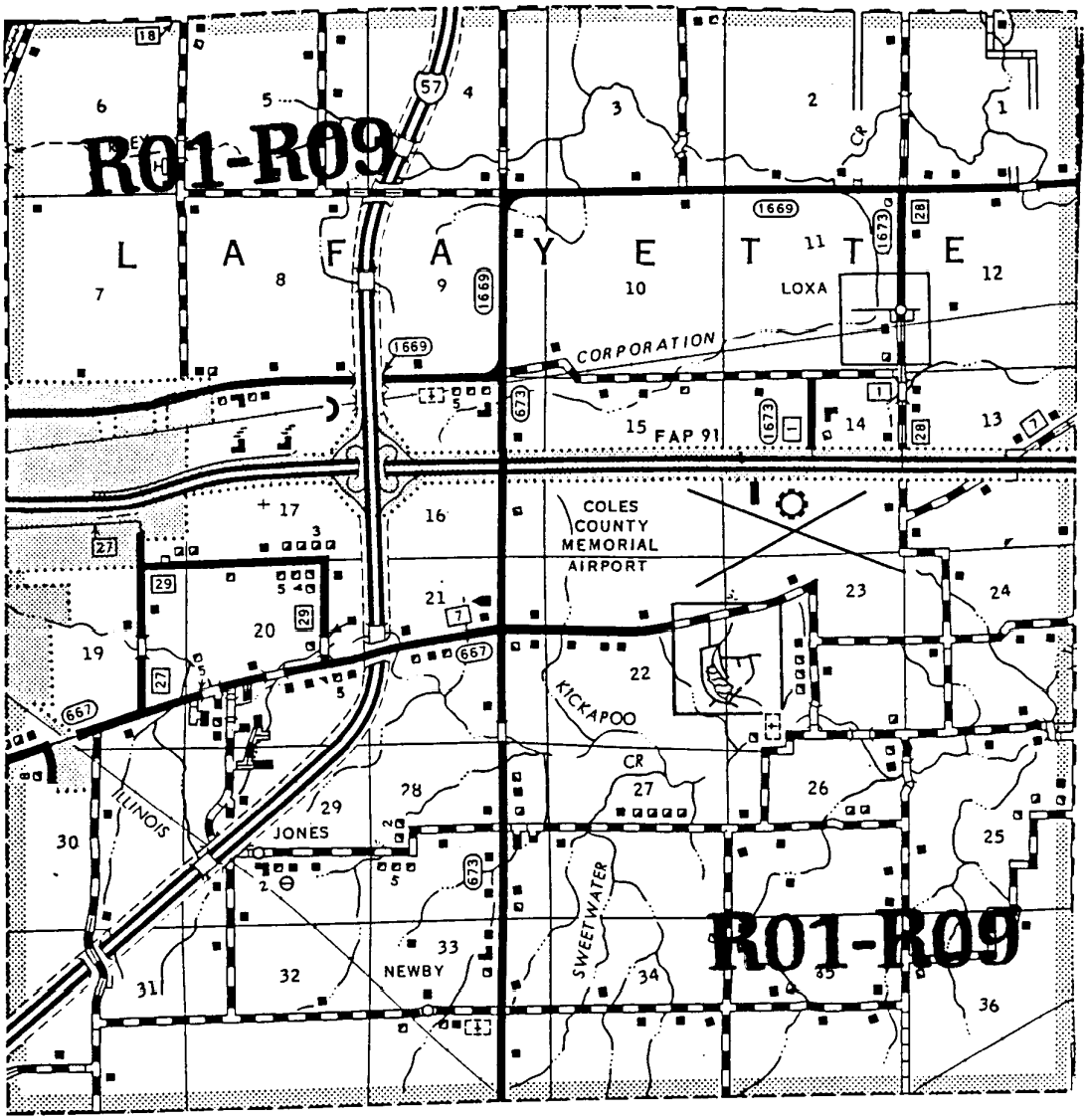

T 12 N

R 8 E

DATE: FEB 2 1 1992	FCI-33 ACTUARIAL MAP	PG 9 OF 14

17-029

T 12 N

R 10 E

R 9 E

DATE: FEB 2 1 1992	FCI-33 ACTUARIAL MAP	PG 10 OF 14

DATE: FEB 2 1 2002

FCI-33 ACTUARIAL MAP

PG 11 OF 14

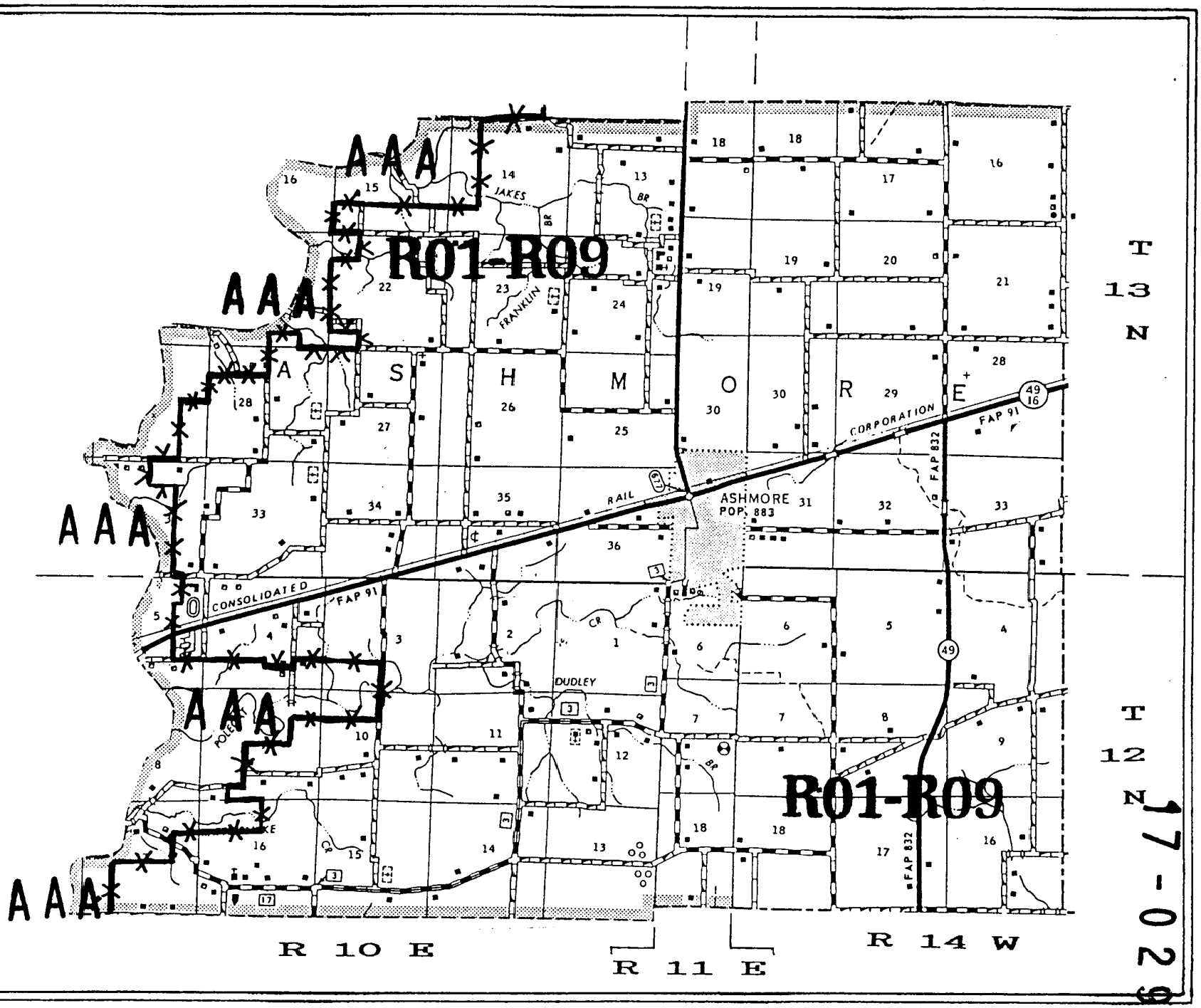

DATE: FEB 2 1 1992

FCI-33 ACTUARIAL MAP

PG 12 OF 14

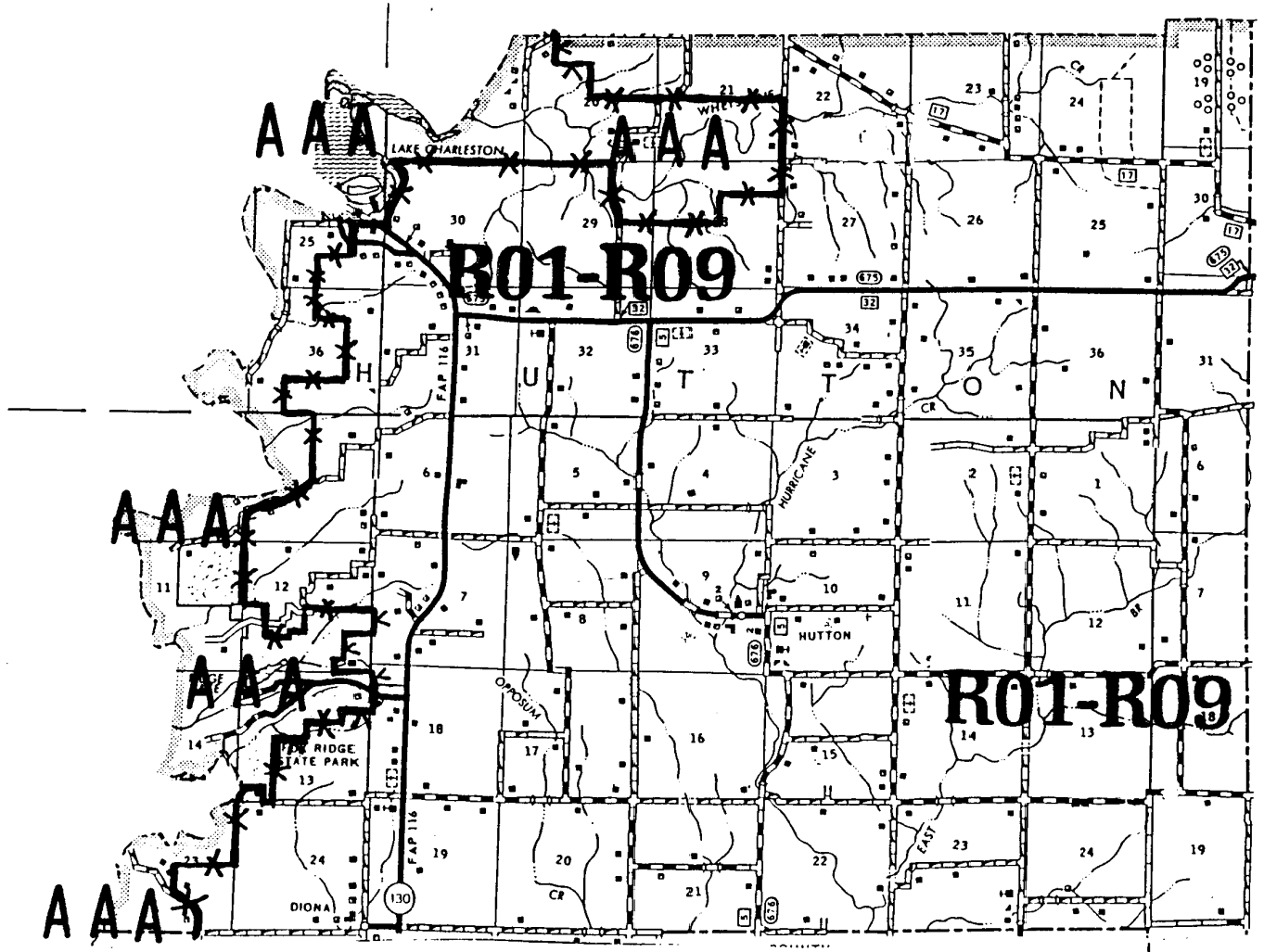

17-029

17-029

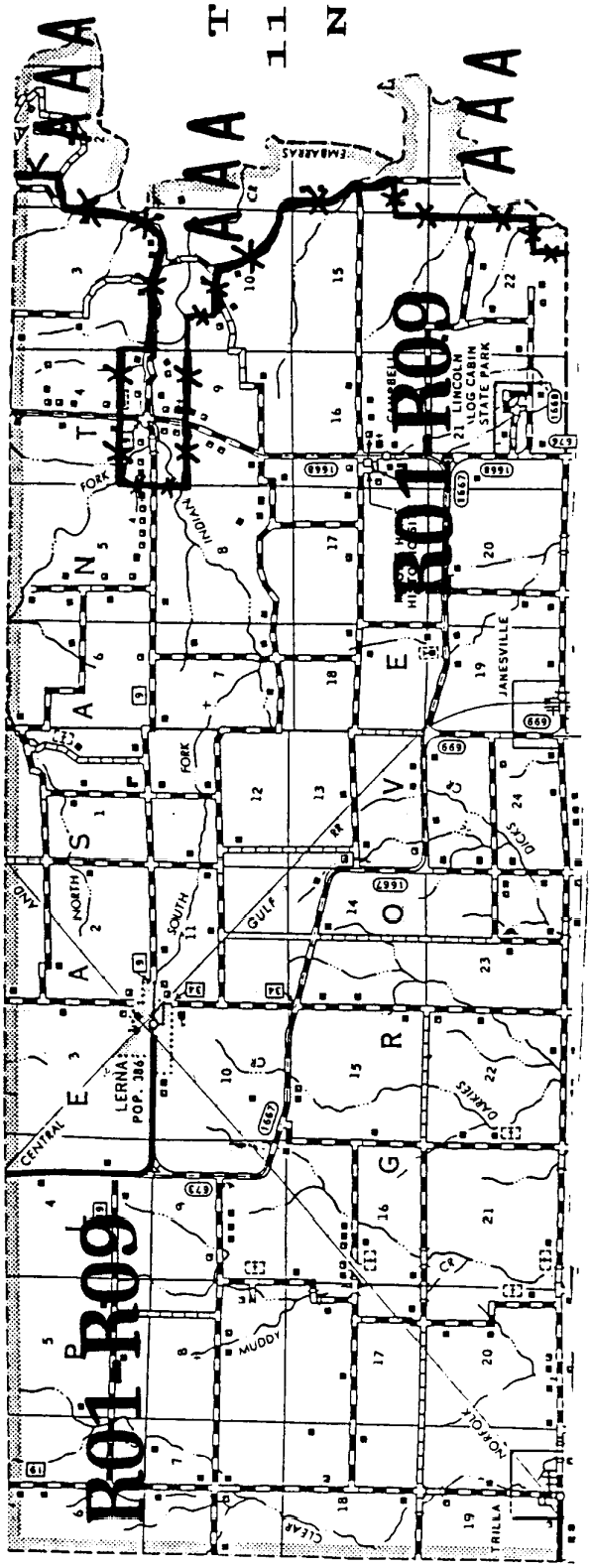

DATE: FEB 2 1 1992	FCI-33 ACTUARIAL MAP	PG 13 OF 14

17-029

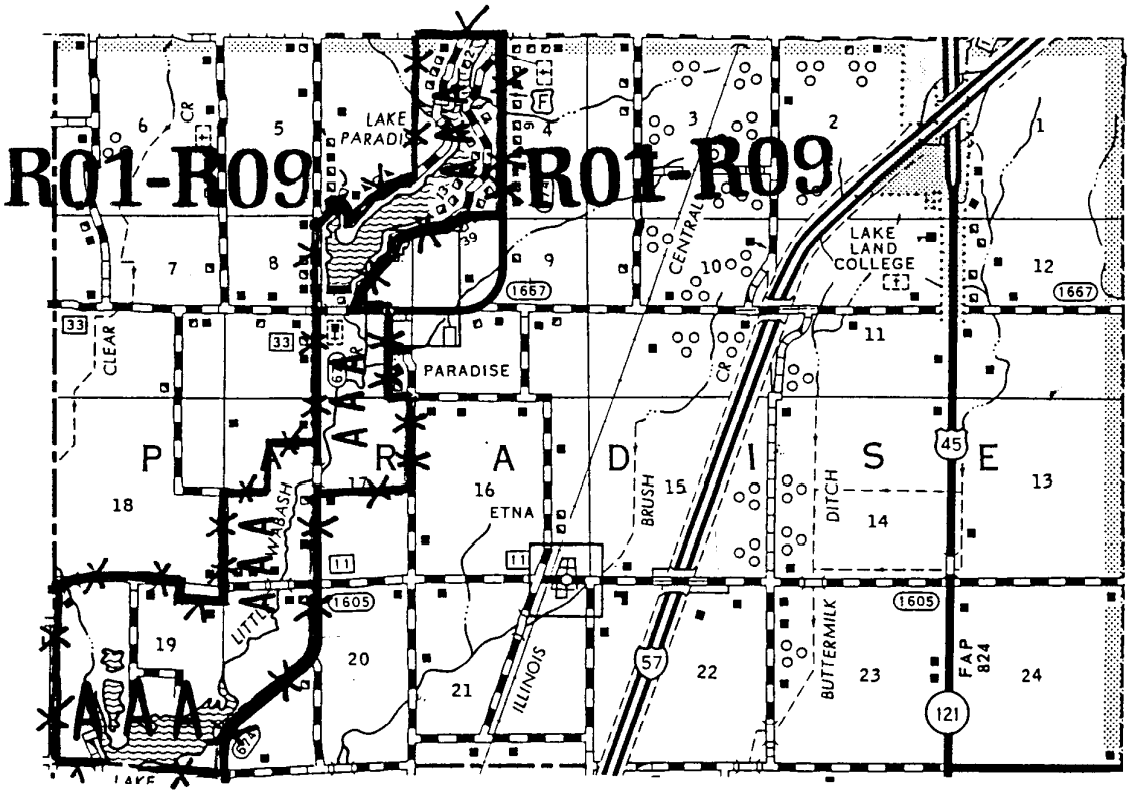

DATE: FEB 2 1 1992	FCI-33 ACTUARIAL MAP	PG 14 OF 14